

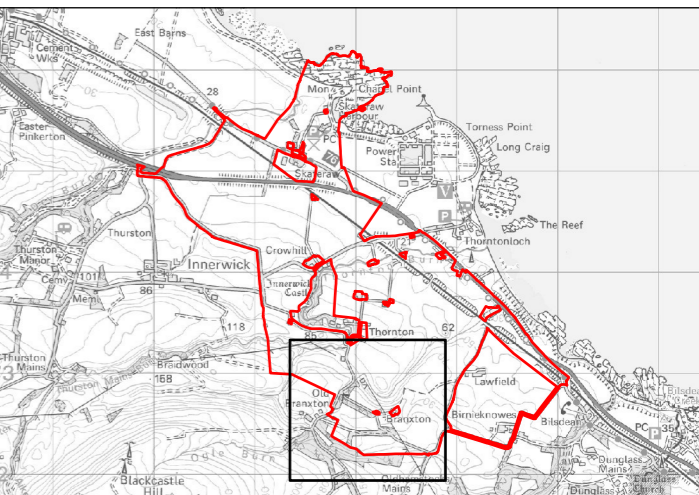
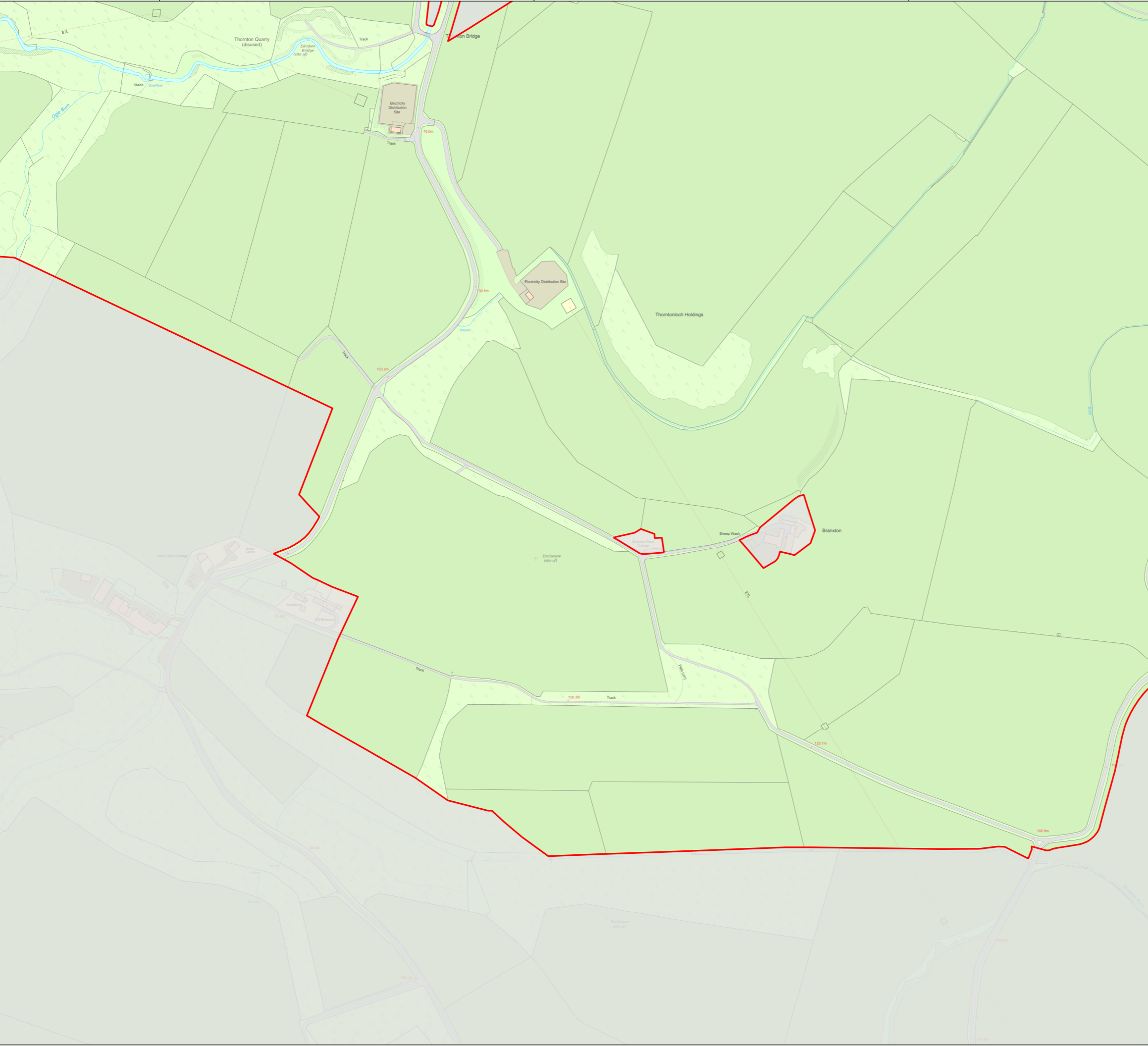
536000

536500

537000

6200500

6200000



Legend

- Planning Application Boundary
- Areas Outwith Planning Application Boundary

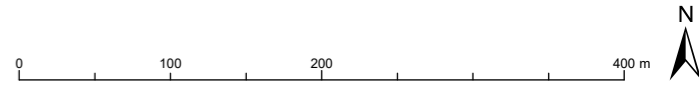
© Crown copyright and database rights 2023 Ordnance Survey 0100031673.

04	-	-	-	-	-
03	-	-	-	-	-
02	16/02/2023	FOR ISSUE	RB	CD	JA
01	08/12/2022	FOR ISSUE	RB	CD	CD
Rev	Date	Status	Drwn	Chkd	Appd



Project
BERWICK BANK WIND FARM

Title
**LOCATION PLAN
PART 7**



© Copyright SSE 2023. Berwick Bank Wind Farm does not warrant that this document is definitive or free of error and does not accept liability for any loss caused or arising from reliance upon the information provided.

Scale	Plot Size	Datum	Projection
1:5,000	A3	OSGB36	BNG
Drawing Number	Sheet No.		
LF000010-DEV-MAP-226	007 OF 008		